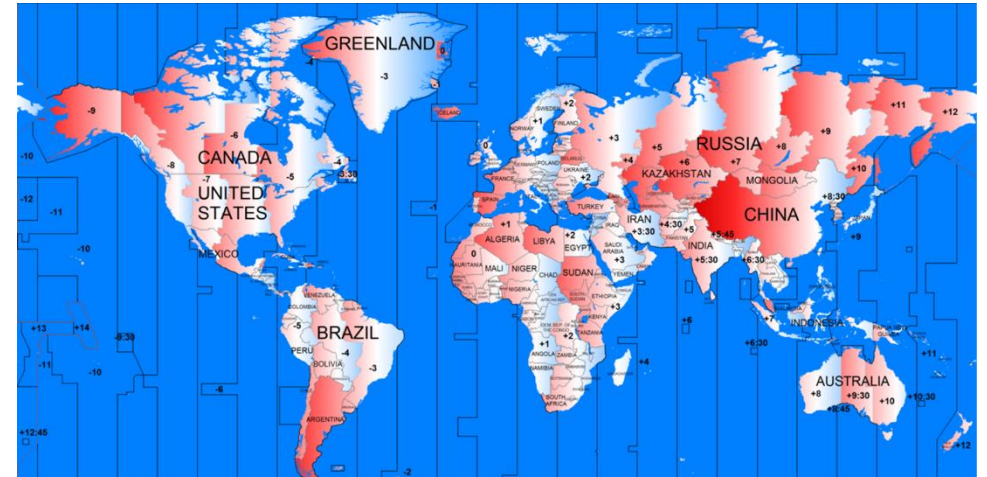




“What Was The Impact Of Roman Invasion On Britain? (Geography)”

Big Ws: Time Zones



Vocabulary

Prime Meridian- the line labelled 0° longitude which is also called the Greenwich Meridian.

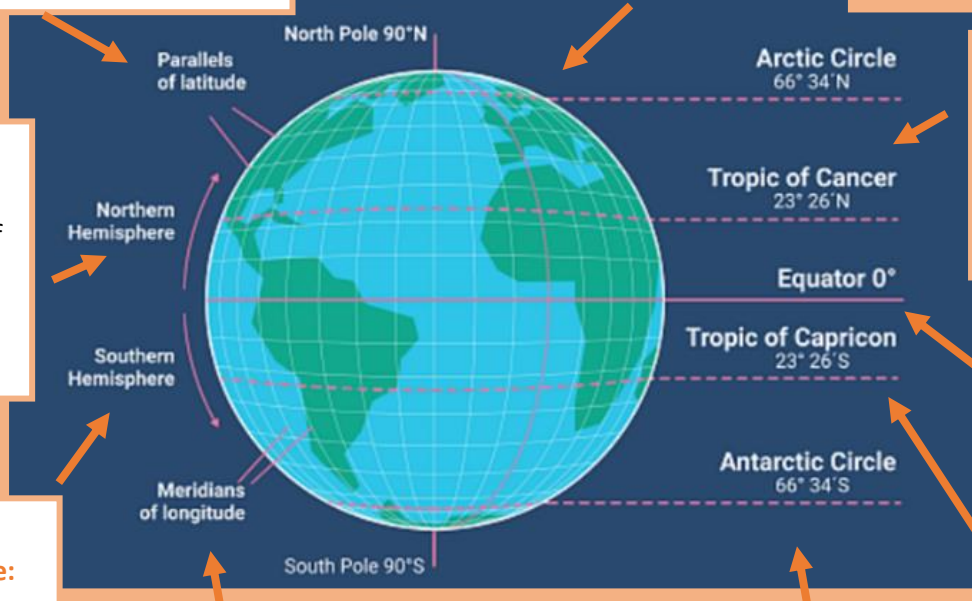
Time Zones- the line labelled 0° longitude which is also called the Greenwich Meridian.

latitude- lines parallel to the equator that show how far north or south a place is.

Arctic Circle: one of the five major circles of latitude. It is the most northern circle.

Northern Hemisphere: the top half of Earth that is north of the Equator.

Southern Hemisphere: the bottom half of the Earth that is south of the Equator.



Tropic of Cancer: It is 23° 26' 22" north of the Equator. The tropics are generally warmer than any other part of the world.

equator: an imaginary line round the middle of earth that is halfway between the North and South pole.

longitude- lines running from top to bottom of the Earth that show how far east or west a place is.


Antarctic Circle: one of the five major circles of latitude. It is the most southern circle.

Tropic of Capricorn: It is 23° 26' 22" south of the Equator.



Important People

Sir Sandford Fleming (1827 -1915)



He is famous for creating the world map with the time zones that we use today.