


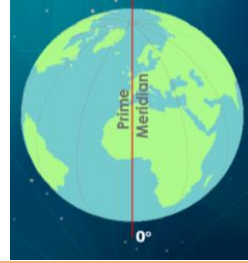







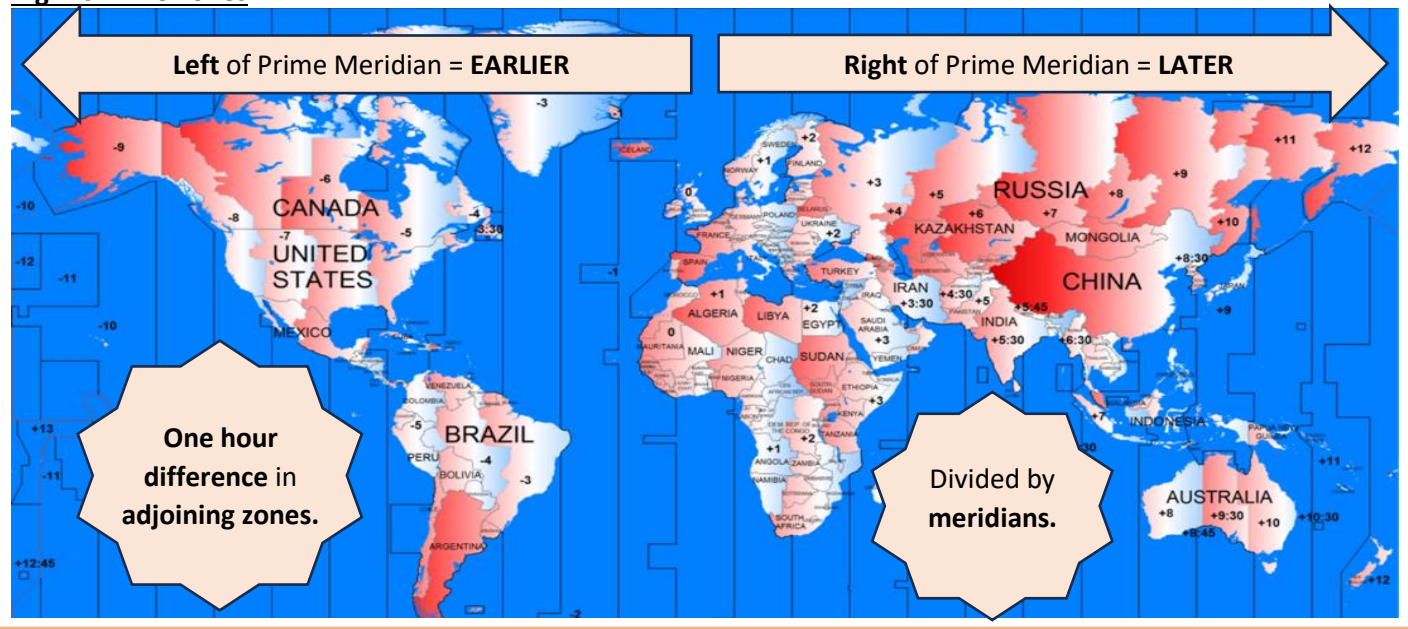
“What do the grids on a map tell us about a location?” (Geography)”



Vocabulary


capital city	latitude	longitude	Prime/ Greenwich Meridian	time zone	Tropic of Cancer	Tropic of Capricorn
						
City head of a territory/ country.	Horizontal lines parallel to the equator.	Vertical lines running from top to bottom of the Earth.	Line labelled 0° longitude.	Geographic region with the same time.	Most northern circle of latitude.	Most southern circle of latitude.

Big Ws: Time Zones



Important People

Sir Sandford Fleming
(1827 -1915)



- Created the world map with the 24 time zones that we use today.

Big Ws: Capital cities



Hosts the **Government**.



Need **protecting**, so a central location.



Business, culture and population centre.

Big Ws:

