



“How Has Milling Shaped Our Locality?” (Geography)





Important People

William Roy
(1726-1790)

- Created the **Ordnance Survey map**.



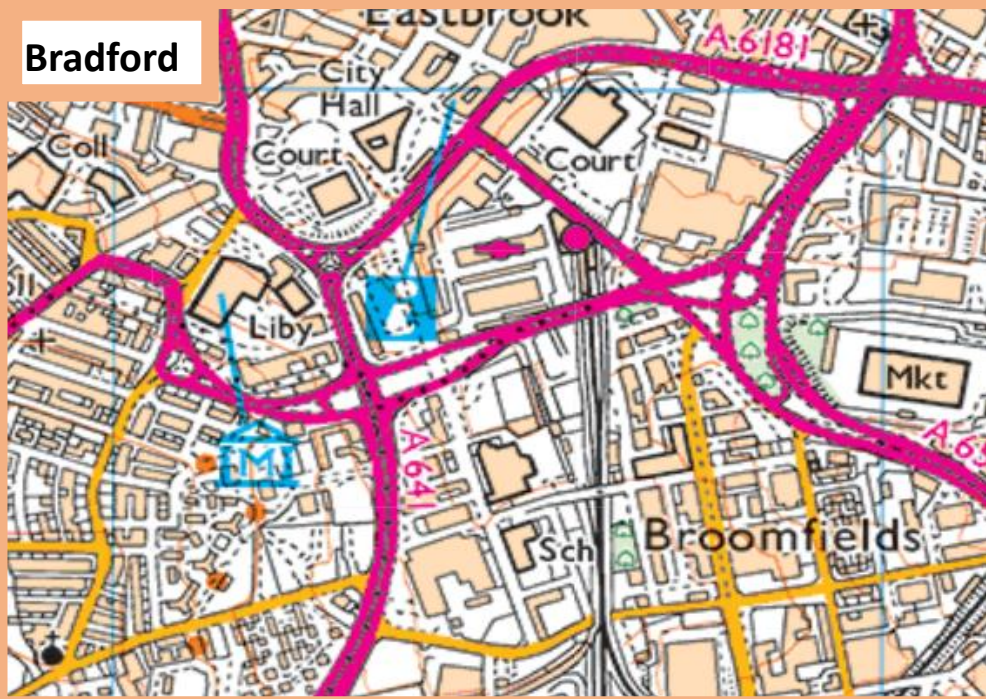
Vocabulary

city	community	industry	land use	village
				<p>ADD LOCAL VILLAGE COVERED</p>
<p>Very large town, which often has a cathedral.</p>	<p>Group of people who live in the same place.</p>	<p>Businesses making or selling similar products.</p>	<p>Land used for a specific purpose or reason.</p>	<p>Place with houses, a primary school and a few shops.</p>

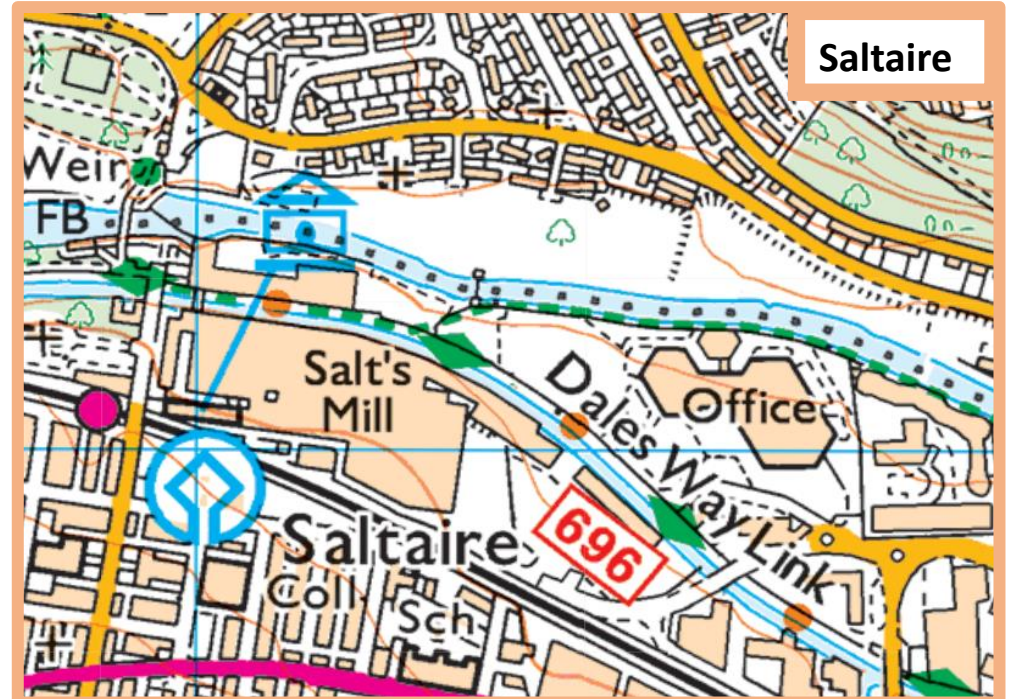
Big Ws: Ordnance Survey (OS) Maps

- Use symbols of **different shapes and colours**.
- They are meant to be easily **recognisable**.





Bradford



Saltaire



Big Ws: Types of Jobs

<p>Commercial Money and trade (e.g., banking, insurance)</p>	<p>Construction Creating buildings or human features.</p>
	
<p>Manufacturing Making products from raw materials.</p>	<p>Retail Business and shops that sell to the public.</p>
	

Big Ws: Land Use

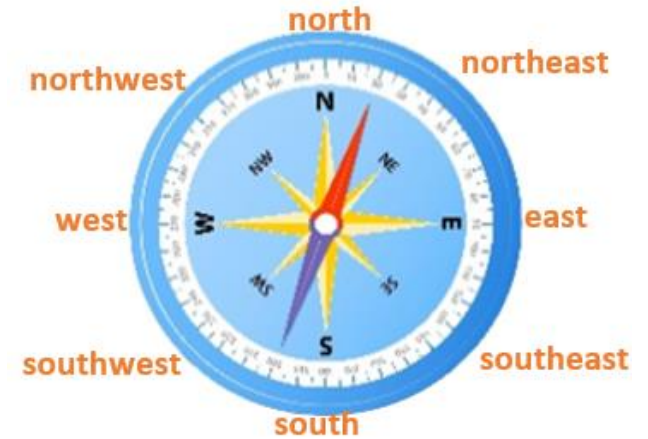
<p>transportation</p>	<p>residential</p>
 	

What I can remember

➤ Tanzania (Y1)

➤ Our School (Y1)

Big Ws: 8 compass points



Big Ws: Saltaire

